

Heckington Fen Solar Park

EN010123

Water Bodies in a River Basin Management Plan

Applicant: Ecotricity (Heck Fen Solar) Limited

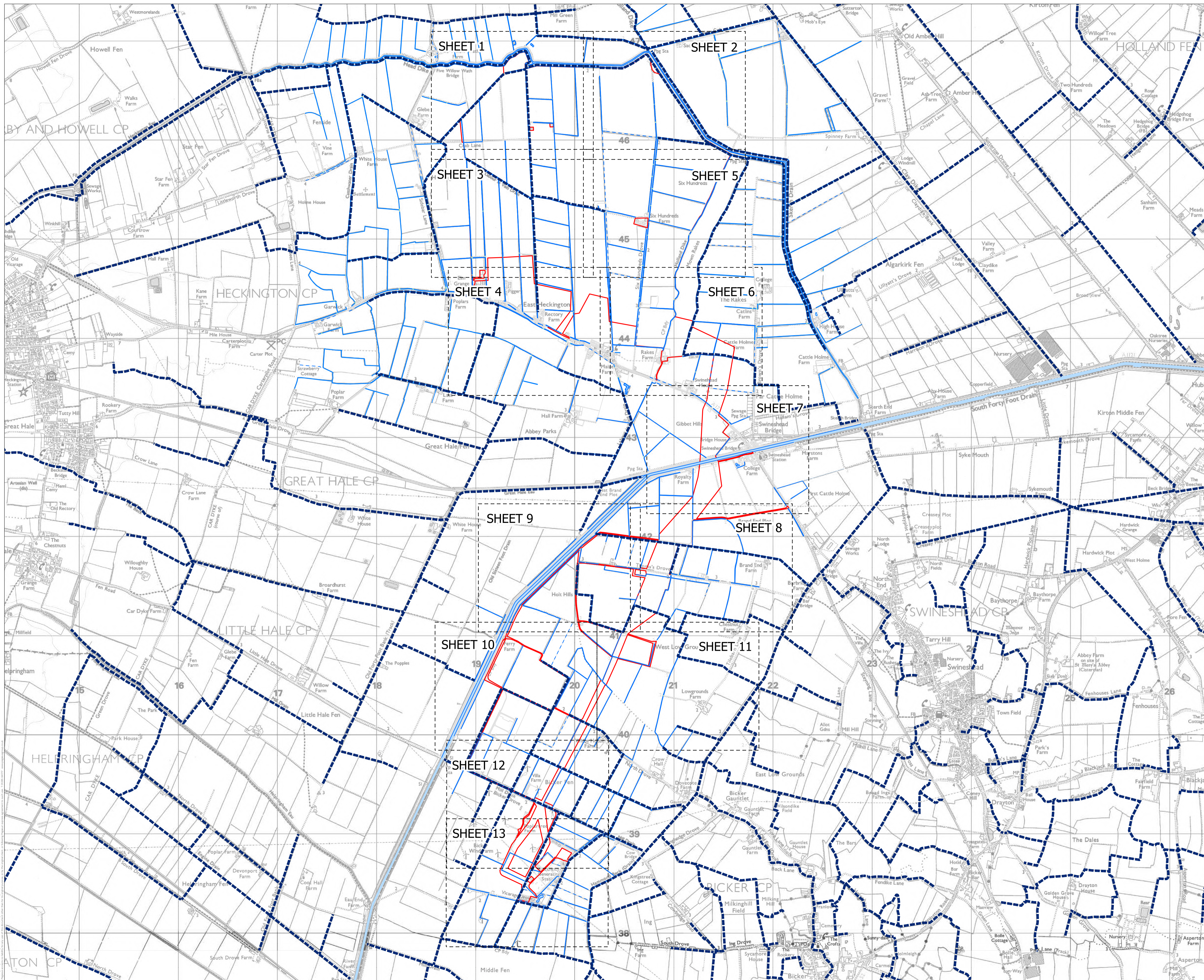
Document Reference: 2.5

Pursuant to: APFP Regulation 5(2)(1)

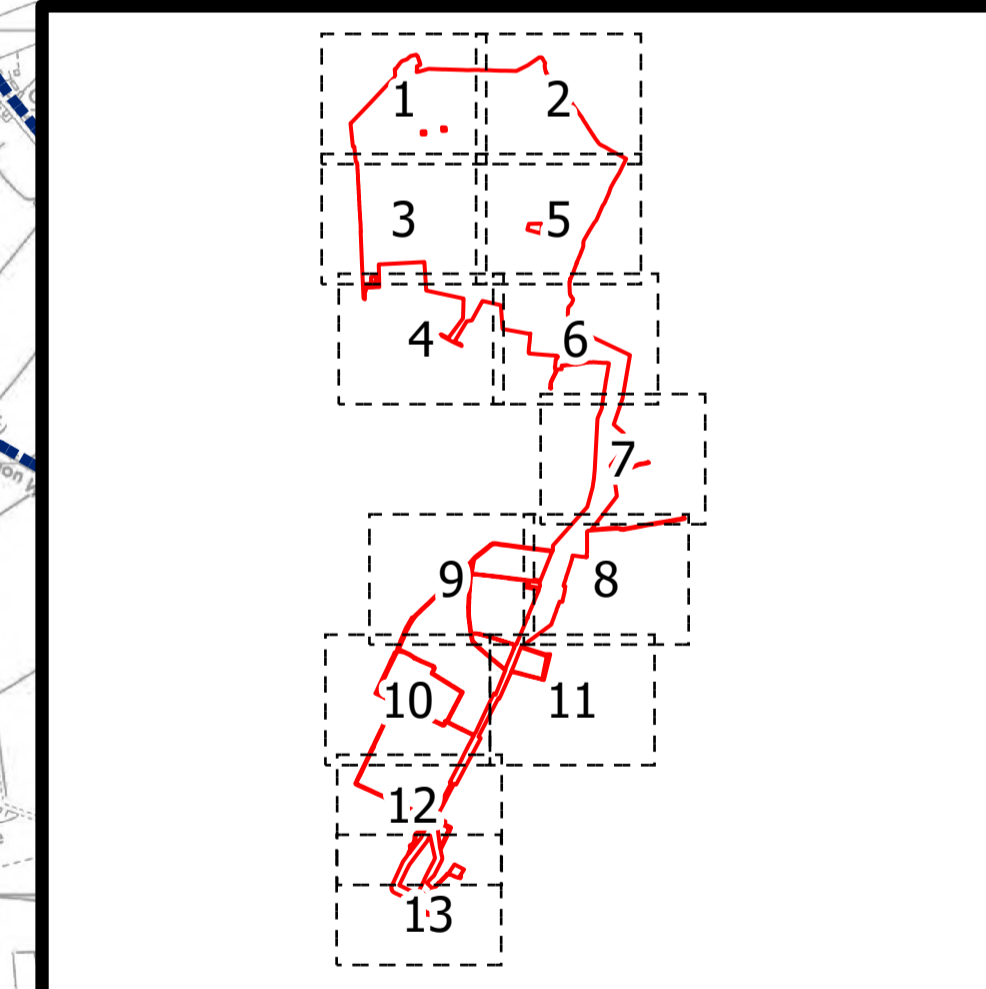
Document Revision: 2

August 2023





- KEY**
- Order Limits
 - OS Mastermap - Watercourse
 - OS Mastermap - Culvert
 - OS Mastermap - Drain
 - BSIDB Watercourse



NOTES:

REVISIONS:

DCO Document Reference: 2.5

APFP Regulation: 5(2)(i)

WATER BODIES IN A RIVER BASIN MANAGEMENT PLAN

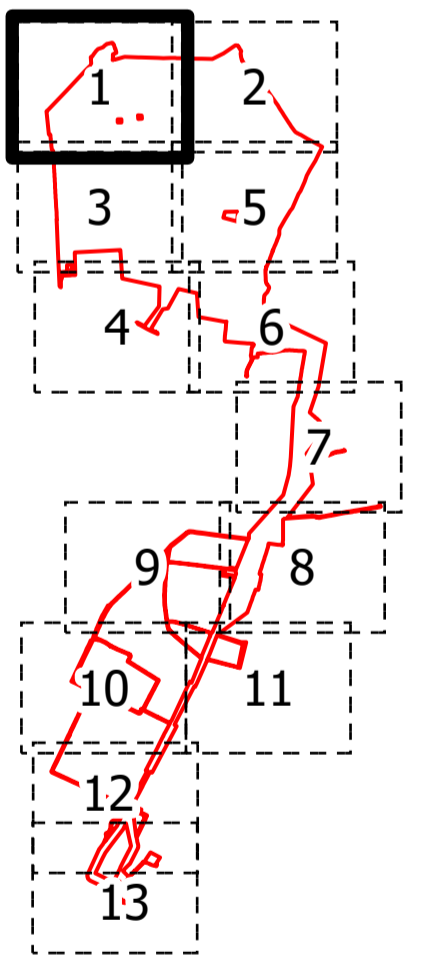
DATE	SCALE	SHEET	REVISION
19/06/2023	1:17,500@A1	0	C

DRAWING NUMBER: P20-2370_63

0 0.7 km



- KEY**
- Order Limits
 - OS Mastermap - Watercourse
 - OS Mastermap - Culvert
 - OS Mastermap - Drain
 - BSIDB Watercourse



NOTES:
REVISIONS:

DCO Document Reference: 2.5

APFP Regulation: 5(2)(i)

WATER BODIES IN A RIVER BASIN MANAGEMENT PLAN

DATE	SCALE	SHEET	REVISION
19/06/2023	1:2,500@A1	1	C

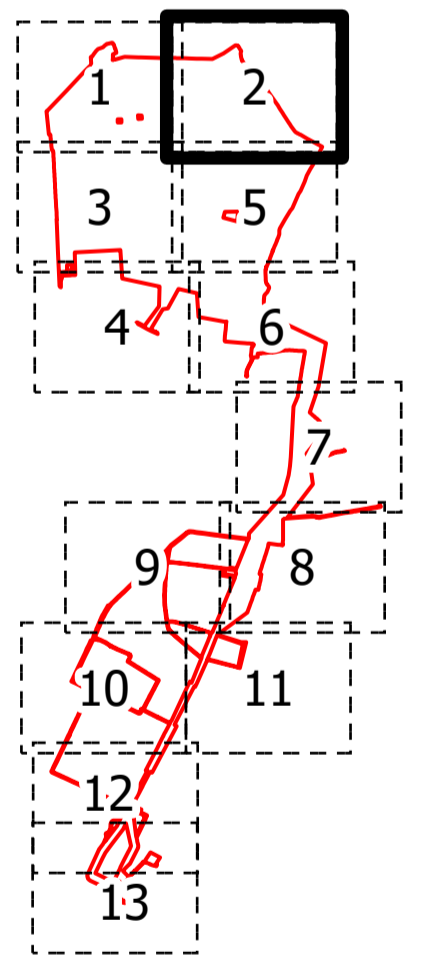
DRAWING NUMBER
P20-2370_63



Copyright © Pegasus Property Services Ltd. All rights reserved. No part of this document may be reproduced, stored in a retrieval system, or transmitted in any form or by any means, electronic, mechanical, photocopying, recording, or by any information storage and retrieval system, without the prior written permission of Pegasus Property Services Ltd.



- KEY**
- Order Limits
 - OS Mastermap - Watercourse
 - OS Mastermap - Culvert
 - OS Mastermap - Drain
 - BSIDB Watercourse



NOTES:
 REVISIONS:

DCO Document Reference: 2.5

APFP Regulation: 5(2)(i)

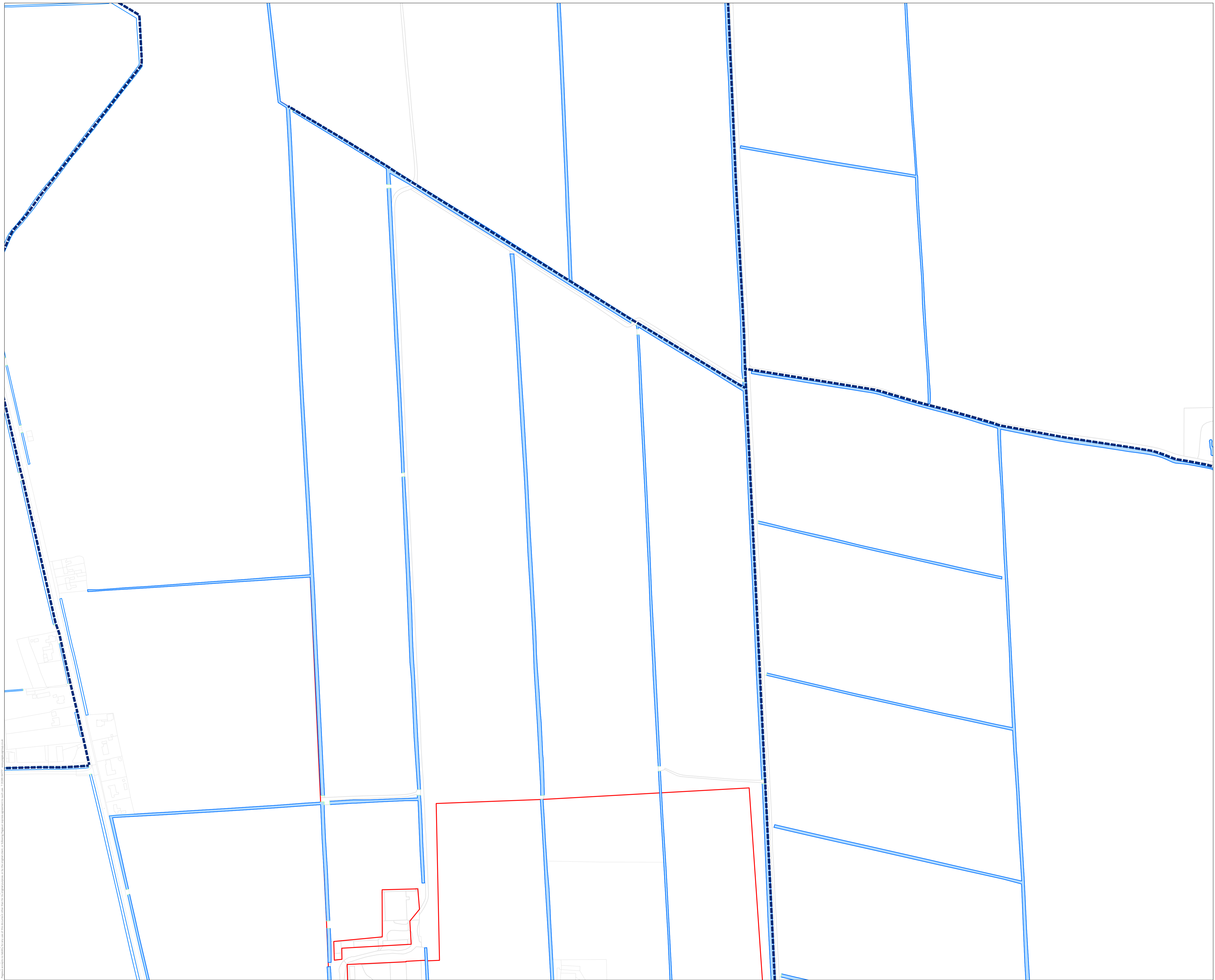
WATER BODIES IN A RIVER BASIN MANAGEMENT PLAN

DATE	SCALE	SHEET	REVISION
19/06/2023	1:2,500@A1	2	C

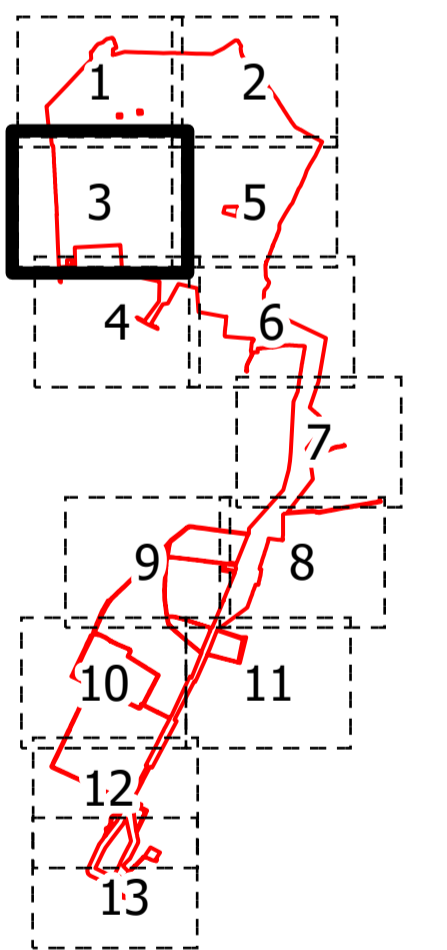
DRAWING NUMBER
 P20-2370_63



Copyright © Pegasus Technology Services Ltd. All rights reserved. This document is the property of Pegasus Technology Services Ltd. and is intended for use only by the person or organization to whom it is addressed. It is not to be distributed, copied, or otherwise used in any way without the prior written consent of Pegasus Technology Services Ltd.



- KEY**
- Order Limits
 - OS Mastermap - Watercourse
 - OS Mastermap - Culvert
 - OS Mastermap - Drain
 - BSIDB Watercourse



NOTES:
 REVISIONS:

DCO Document Reference: 2.5

APFP Regulation: 5(2)(i)

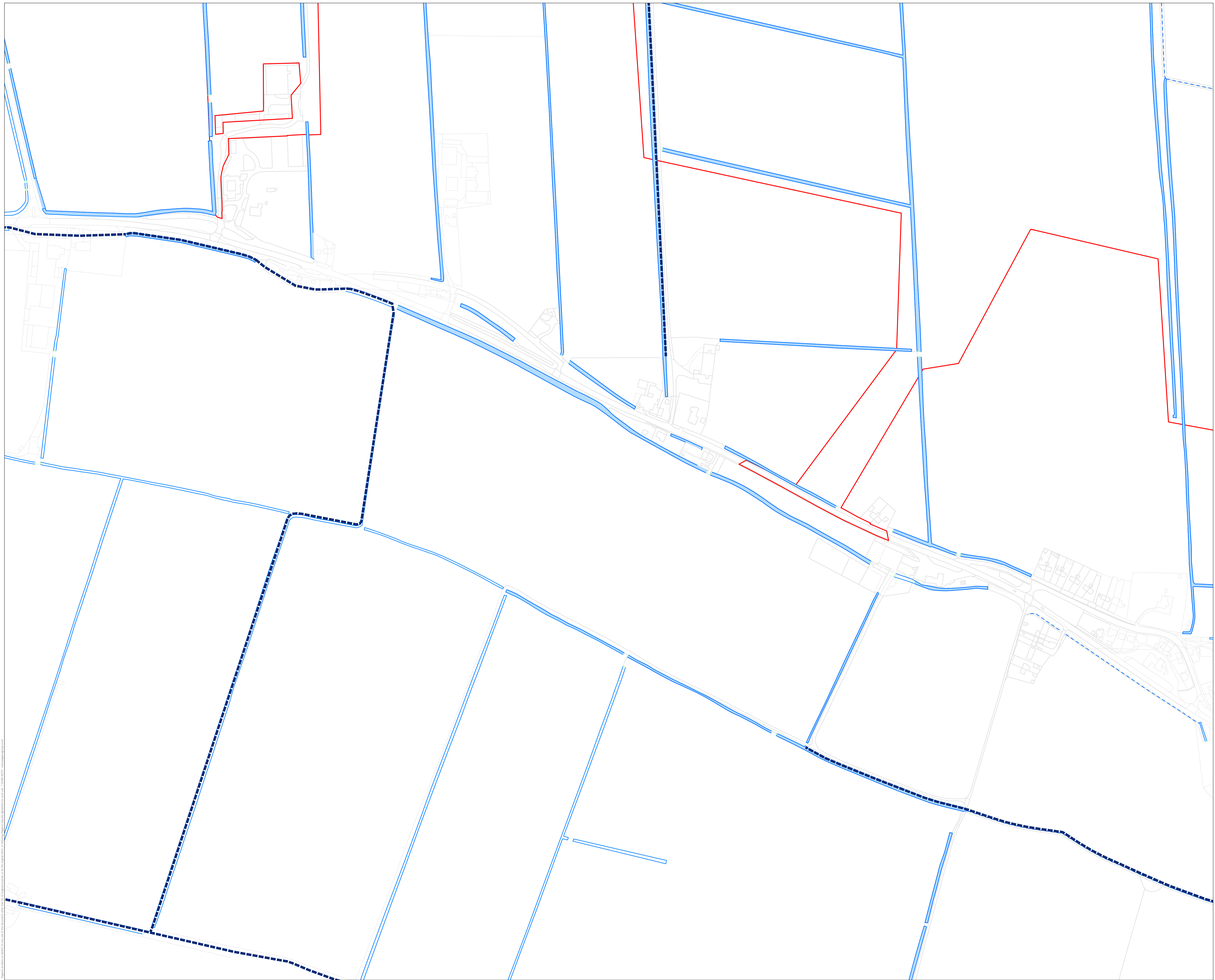
WATER BODIES IN A RIVER BASIN MANAGEMENT PLAN

DATE	SCALE	SHEET	REVISION
19/06/2023	1:2,500@A1	3	C

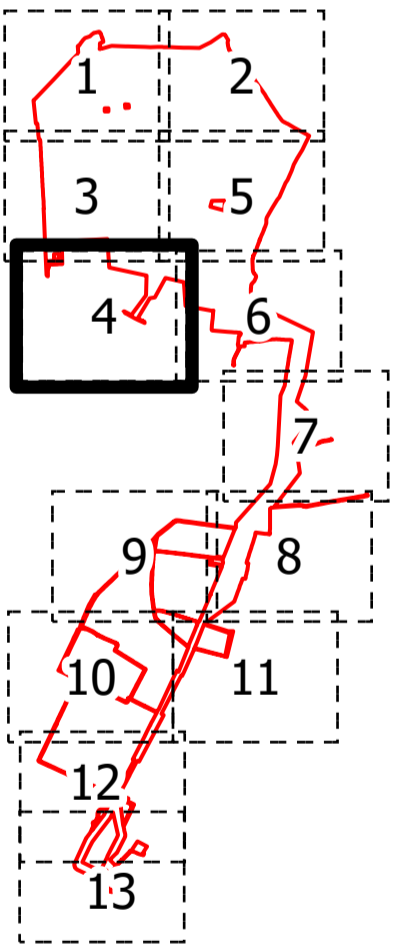
DRAWING NUMBER
 P20-2370_63



Copyright © Pegasus Technology Services Ltd. All rights reserved. This document is the property of Pegasus Technology Services Ltd. and is intended for use only by the recipient. It is not to be distributed, copied, or otherwise used without the prior written consent of Pegasus Technology Services Ltd.



- KEY**
- Order Limits
 - OS Mastermap - Watercourse
 - OS Mastermap - Culvert
 - OS Mastermap - Drain
 - BSIDB Watercourse



NOTES:
 REVISIONS:

DCO Document Reference: 2.5

APFP Regulation: 5(2)(i)

WATER BODIES IN A RIVER BASIN MANAGEMENT PLAN

DATE	SCALE	SHEET	REVISION
19/06/2023	1:2,500@A1	4	C

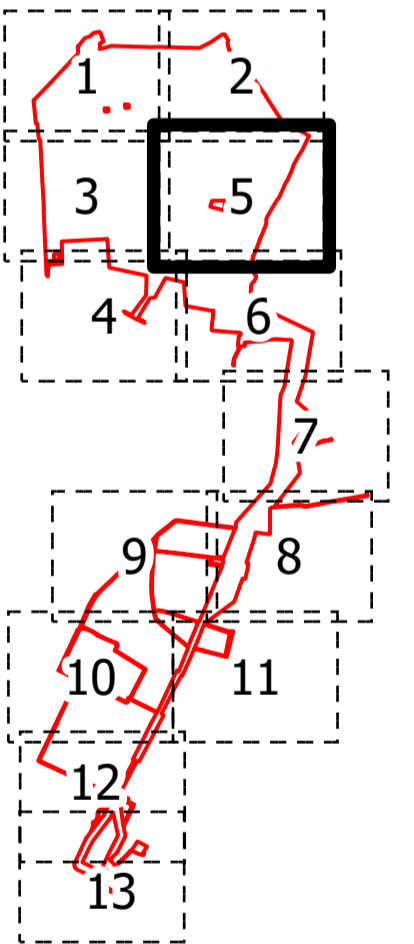
DRAWING NUMBER
 P20-2370_63



Copyright © Pegasus Property Services Ltd. All rights reserved. No part of this publication may be reproduced, stored in a retrieval system, or transmitted, in any form or by any means, electronic, mechanical, photocopying, recording, or by any information storage and retrieval system, without the prior written permission of Pegasus Property Services Ltd.



- KEY**
- Order Limits
 - OS Mastermap - Watercourse
 - OS Mastermap - Culvert
 - OS Mastermap - Drain
 - BSIDB Watercourse



NOTES:
 REVISIONS:

DCO Document Reference: 2.5

APFP Regulation: 5(2)(i)

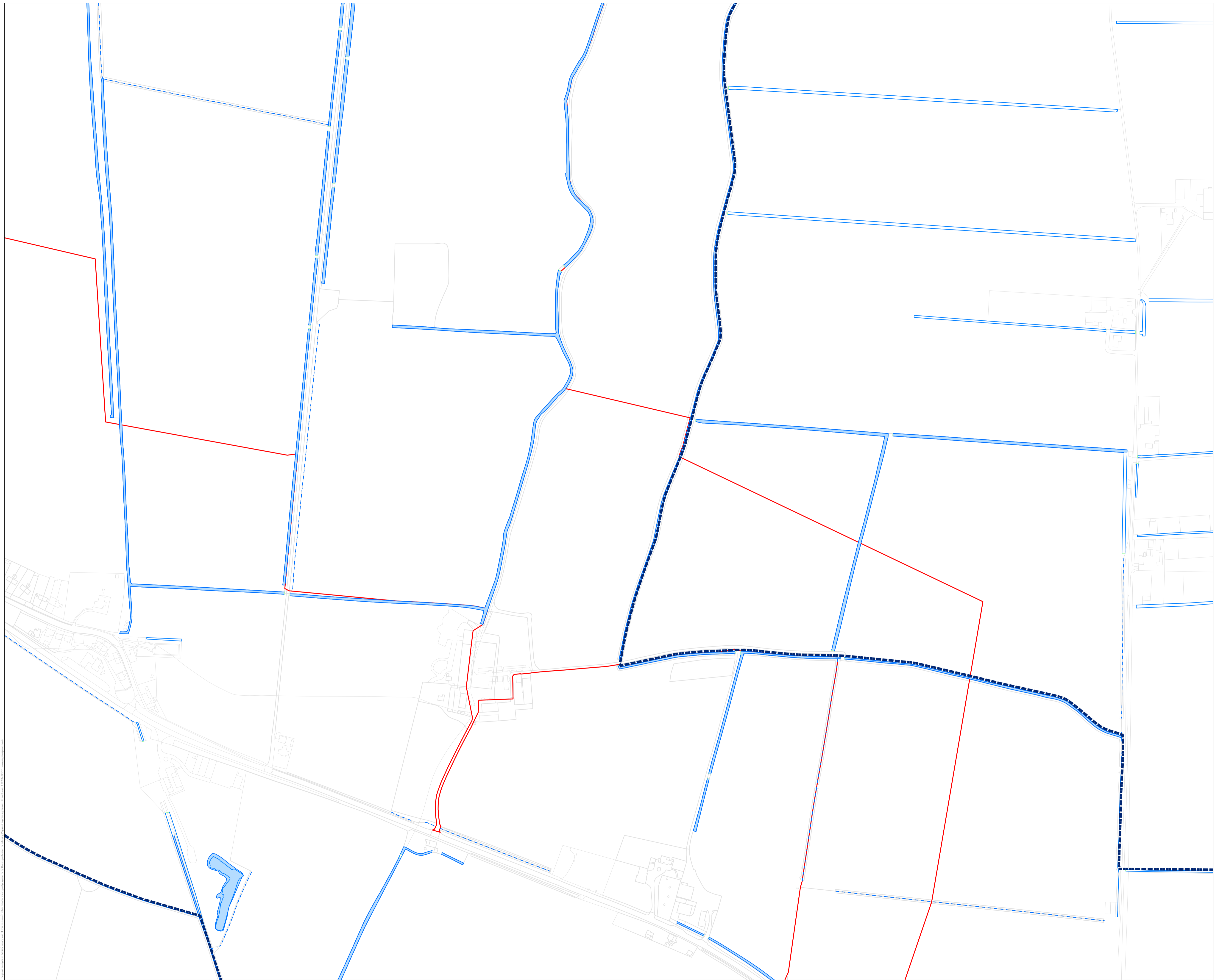
WATER BODIES IN A RIVER BASIN MANAGEMENT PLAN

DATE	SCALE	SHEET	REVISION
19/06/2023	1:2,500@A1	5	C

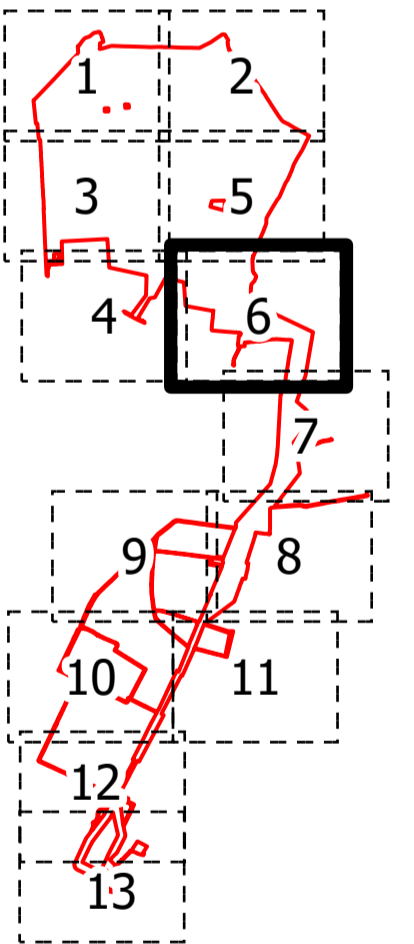
DRAWING NUMBER
 P20-2370_63



Copyright © Pegasus Technology Services Ltd. All rights reserved. No part of this document may be reproduced, stored in a retrieval system, or transmitted in any form or by any means, electronic, mechanical, photocopying, recording, or by any information storage and retrieval system, without the prior written permission of Pegasus Technology Services Ltd.



- KEY**
- Order Limits
 - OS Mastermap - Watercourse
 - OS Mastermap - Culvert
 - OS Mastermap - Drain
 - BSIDB Watercourse



NOTES:
 REVISIONS:

DCO Document Reference: 2.5
 APPF Regulation: 5(2)(i)

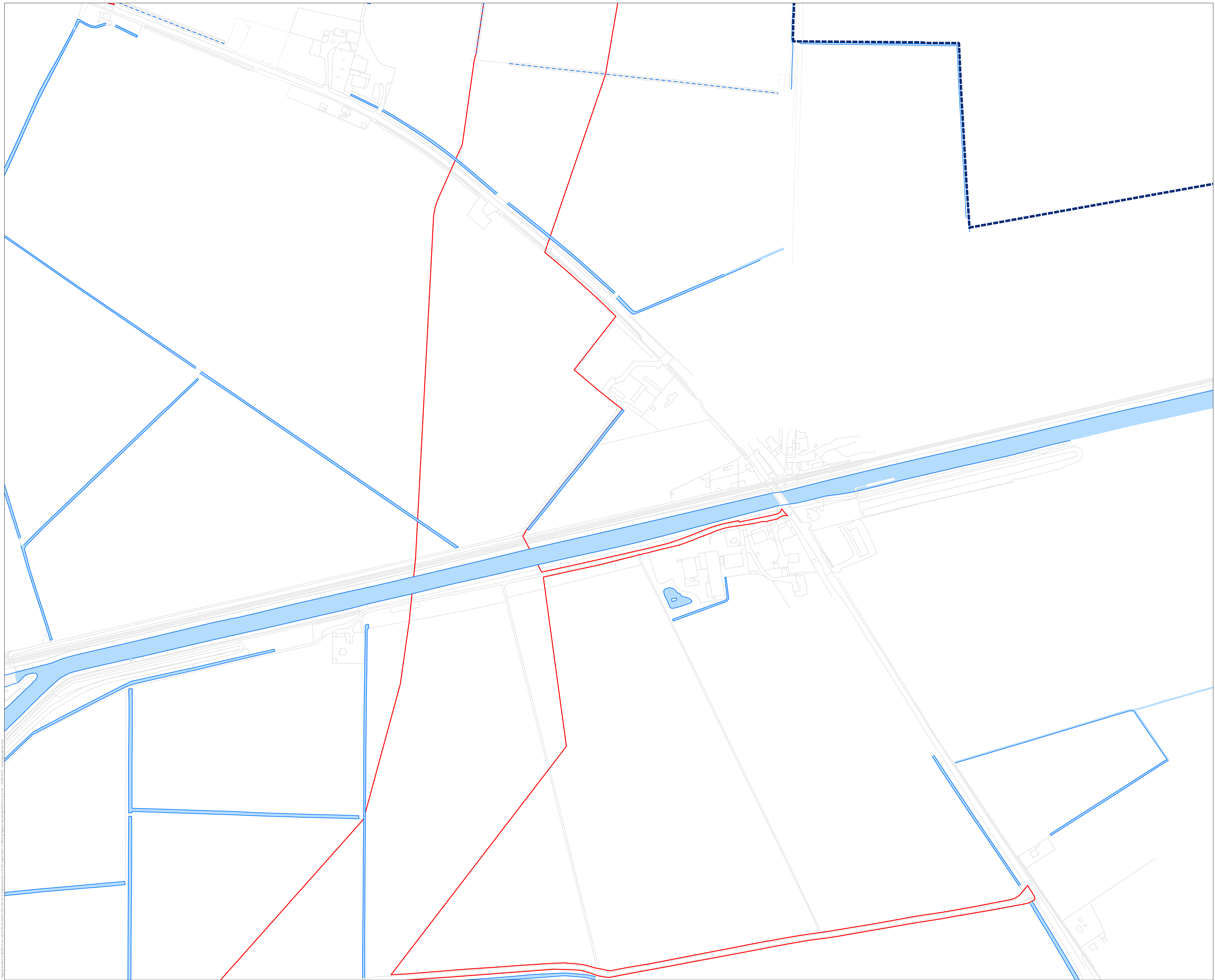
WATER BODIES IN A RIVER BASIN MANAGEMENT PLAN

DATE	SCALE	SHEET	REVISION
19/06/2023	1:2,500@A1	6	C

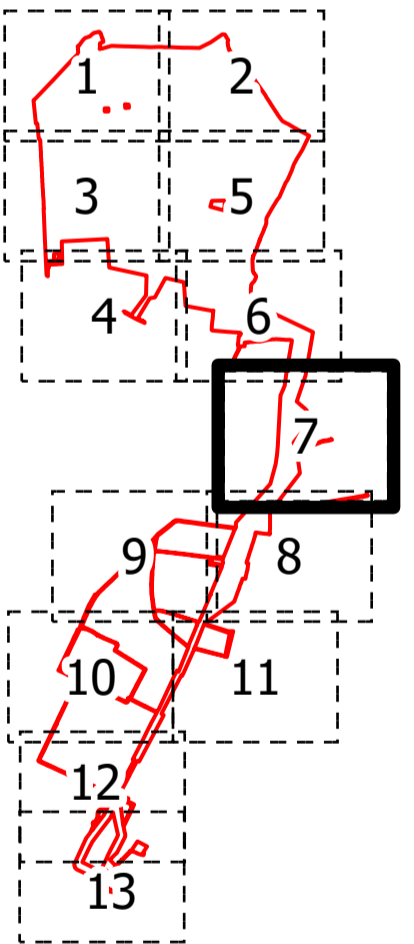
DRAWING NUMBER
 P20-2370_63



Copyright © Pegasus Property Services Ltd. All rights reserved. This drawing is the property of Pegasus Property Services Ltd. and is not to be used, reproduced, or distributed without the prior written consent of Pegasus Property Services Ltd.



- KEY**
- Order Limits
 - OS Mastermap - Watercourse
 - OS Mastermap - Culvert
 - OS Mastermap - Drain
 - BSIDB Watercourse



NOTES:
 REVISIONS:

DCO Document Reference: 2.5

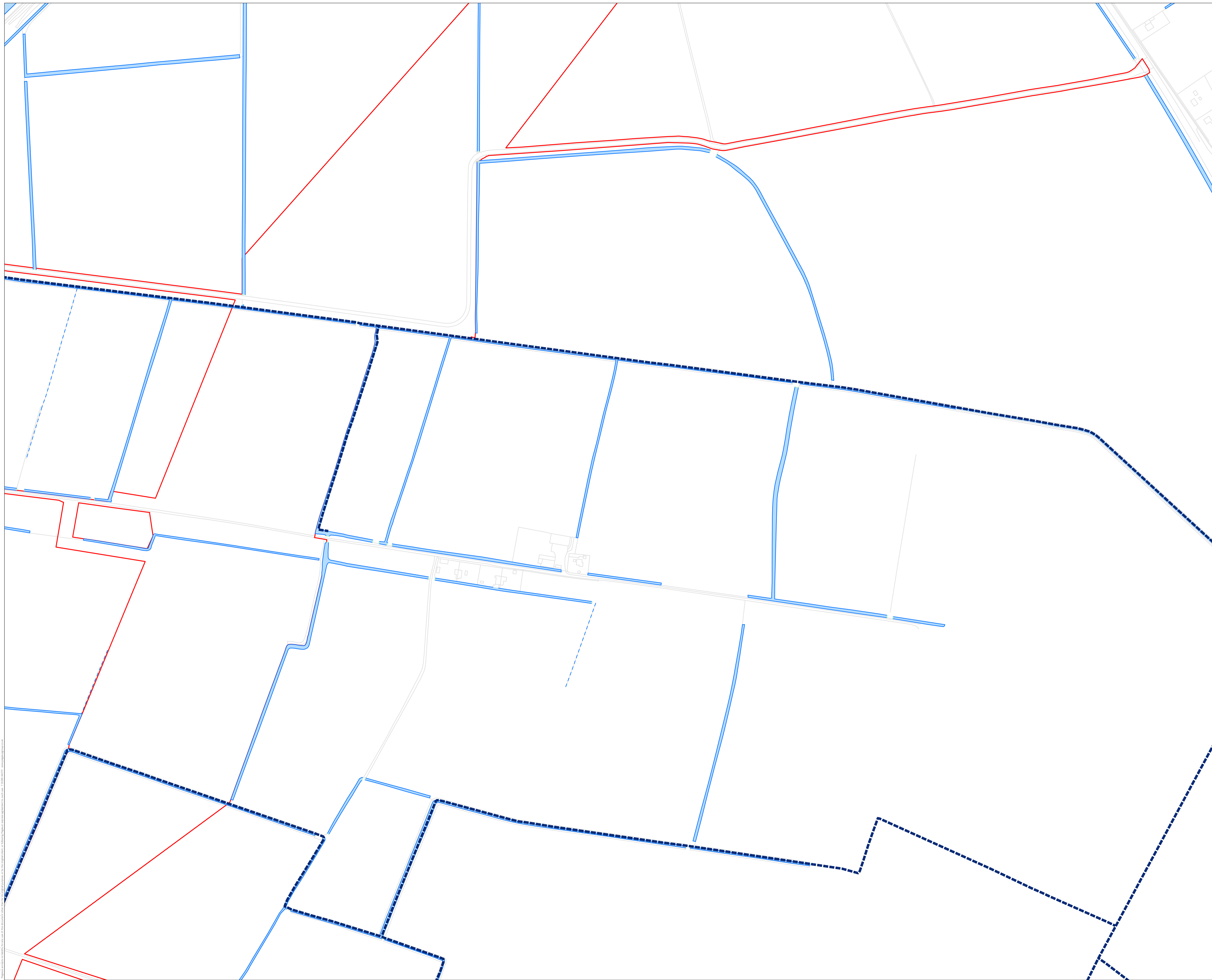
APFP Regulation: 5(2)(i)

WATER BODIES IN A RIVER BASIN MANAGEMENT PLAN

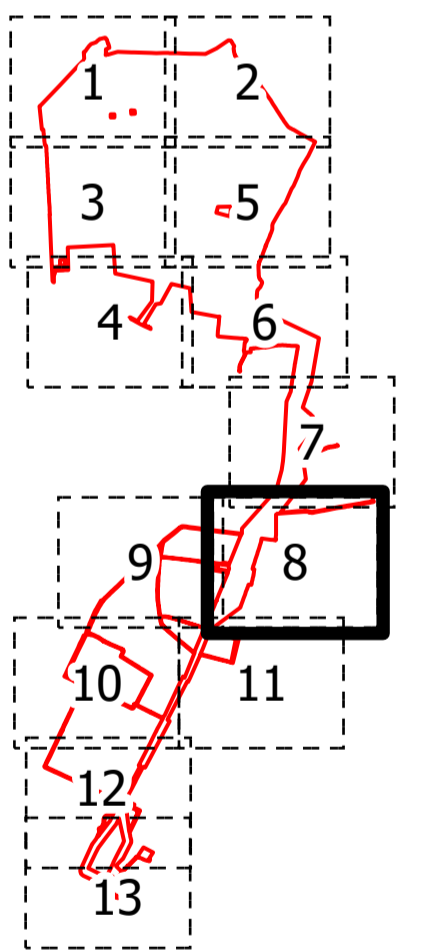
DATE	SCALE	SHEET	REVISION
19/06/2023	1:2,500@A1	7	C

DRAWING NUMBER: P20-2370_63





- KEY**
- Order Limits
 - OS Mastermap - Watercourse
 - OS Mastermap - Culvert
 - OS Mastermap - Drain
 - BSIDB Watercourse



NOTES:
 REVISIONS:

DCO Document Reference: 2.5

APFP Regulation: 5(2)(i)

WATER BODIES IN A RIVER BASIN MANAGEMENT PLAN

DATE	SCALE	SHEET	REVISION
19/06/2023	1:2,500@A1	8	C

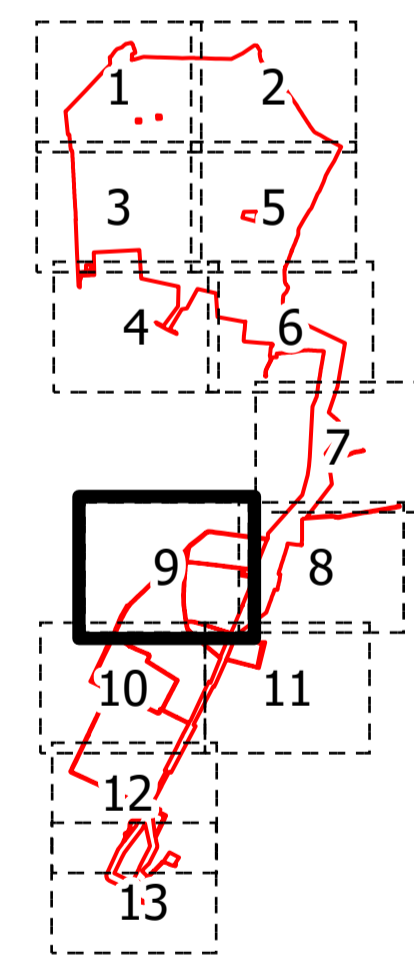
DRAWING NUMBER
 P20-2370_63



Copyright © Pegasus Technology Services Ltd. All rights reserved. This drawing is the property of Pegasus Technology Services Ltd. and is not to be used, copied, reproduced, or distributed without the prior written consent of Pegasus Technology Services Ltd.



- KEY**
- Order Limits
 - OS Mastermap - Watercourse
 - OS Mastermap - Culvert
 - OS Mastermap - Drain
 - BSIDB Watercourse



NOTES:
 REVISIONS:

DCO Document Reference: 2.5
 APPF Regulation: 5(2)(i)

WATER BODIES IN A RIVER BASIN MANAGEMENT PLAN

DATE	SCALE	SHEET	REVISION
19/06/2023	1:2,500@A1	9	C

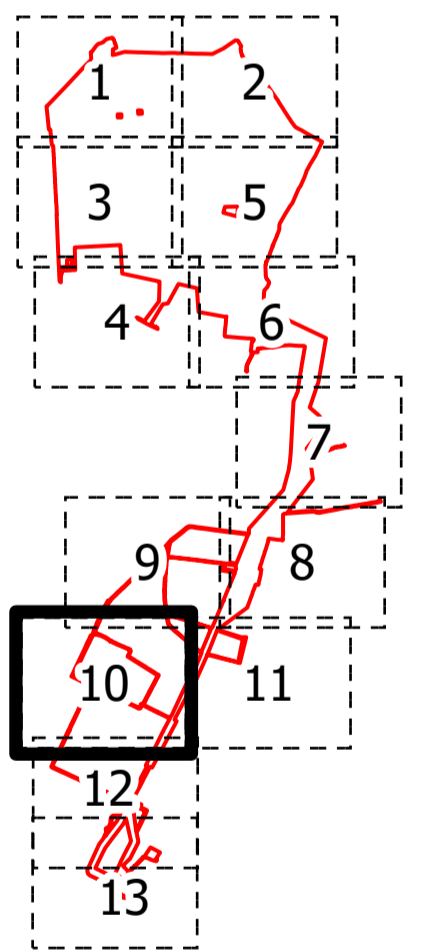
DRAWING NUMBER
 P20-2370_63



Copyright © Pegasus Technology Services Ltd. All rights reserved. This drawing is the property of Pegasus Technology Services Ltd. and is not to be used, reproduced, or distributed without the written consent of Pegasus Technology Services Ltd. P20-2370_63



- KEY**
- Order Limits
 - OS Mastermap - Watercourse
 - OS Mastermap - Culvert
 - OS Mastermap - Drain
 - BSIDB Watercourse



NOTES:
REVISIONS:

DCO Document Reference: 2.5

APFP Regulation: 5(2)(i)

WATER BODIES IN A RIVER BASIN MANAGEMENT PLAN

DATE	SCALE	SHEET	REVISION
19/06/2023	1:2,500@A1	10	C

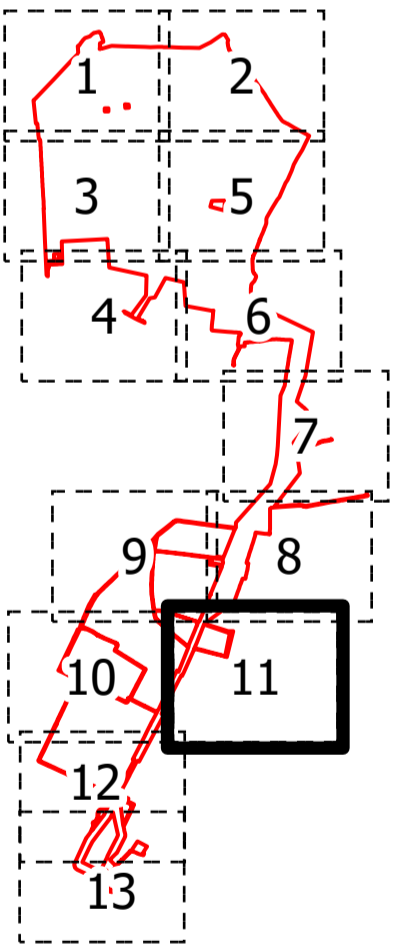
DRAWING NUMBER
P20-2370_63



Copyright © Pegasus Property Services Ltd. All rights reserved. No part of this document may be reproduced, stored in a retrieval system, or transmitted in any form or by any means, electronic, mechanical, photocopying, recording, or by any information storage and retrieval system, without the prior written permission of Pegasus Property Services Ltd.



- KEY**
- Order Limits
 - OS Mastermap - Watercourse
 - OS Mastermap - Culvert
 - OS Mastermap - Drain
 - BSIDB Watercourse



NOTES:
 REVISIONS:

DCO Document Reference: 2.5
 APPF Regulation: 5(2)(i)

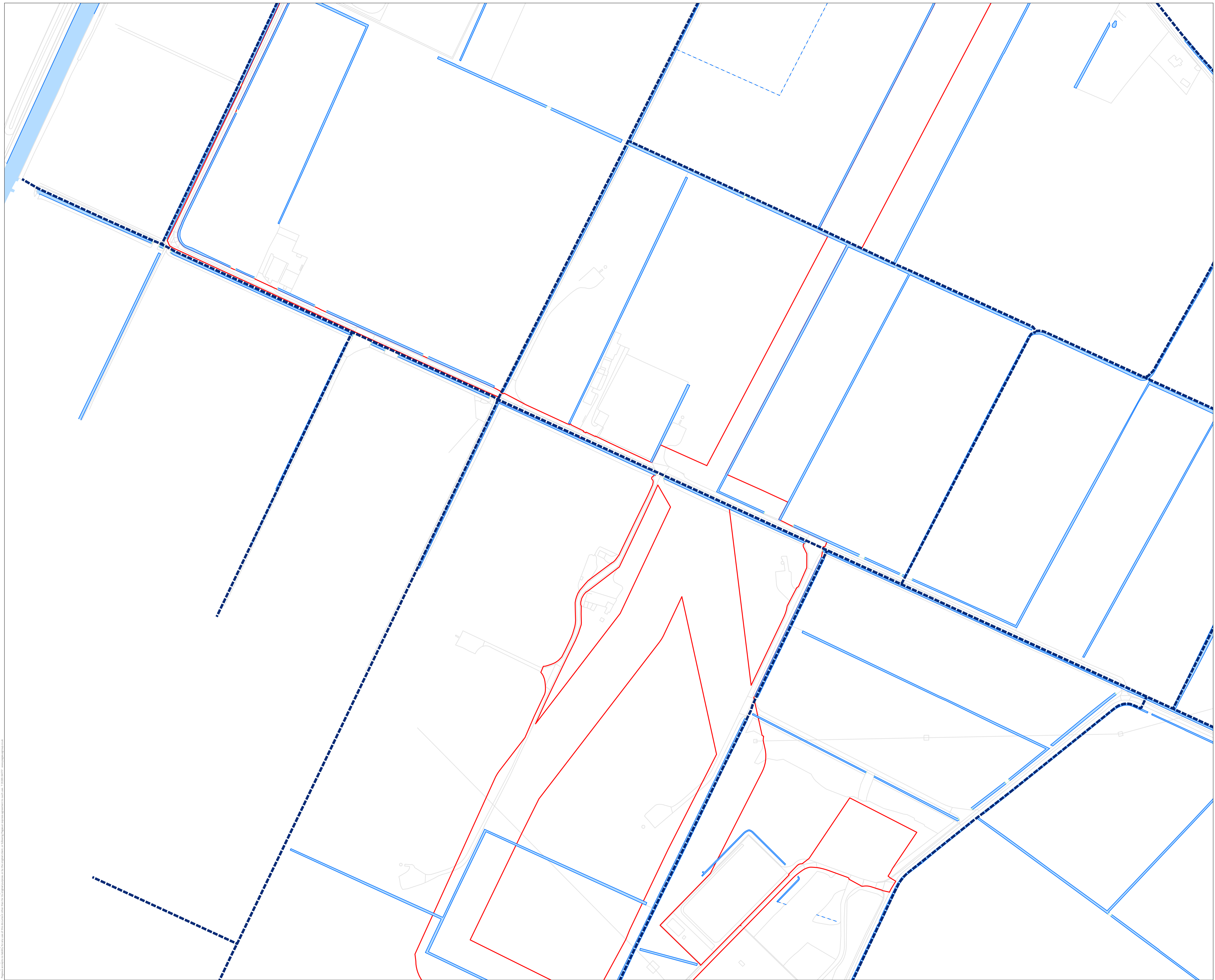
WATER BODIES IN A RIVER BASIN MANAGEMENT PLAN

DATE	SCALE	SHEET	REVISION
19/06/2023	1:2,500@A1	11	C

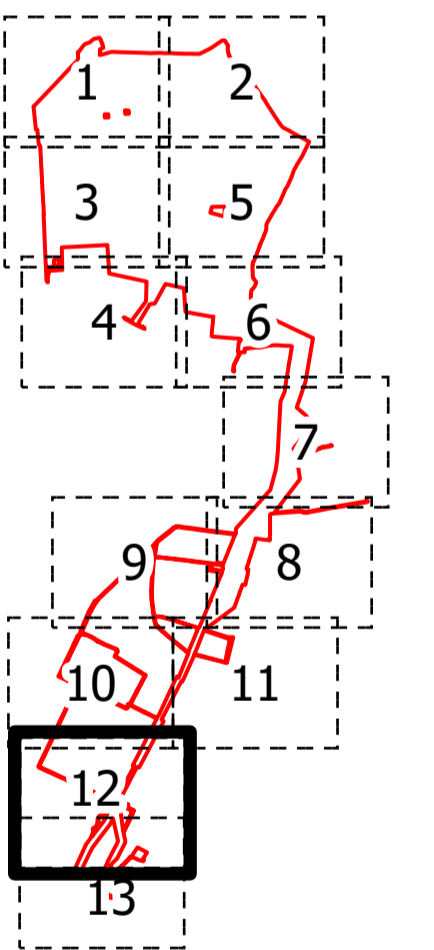
DRAWING NUMBER
 P20-2370_63



Copyright © Pegasus Technology Services Ltd. All Rights Reserved. No part of this document may be reproduced, stored in a retrieval system, or transmitted in any form or by any means, electronic, mechanical, photocopying, recording, or by any information storage and retrieval system, without the prior written permission of Pegasus Technology Services Ltd.



- KEY**
- Order Limits
 - OS Mastermap - Watercourse
 - OS Mastermap - Culvert
 - OS Mastermap - Drain
 - BSIDB Watercourse



NOTES:
 REVISIONS:

DCO Document Reference: 2.5

APFP Regulation: 5(2)(i)

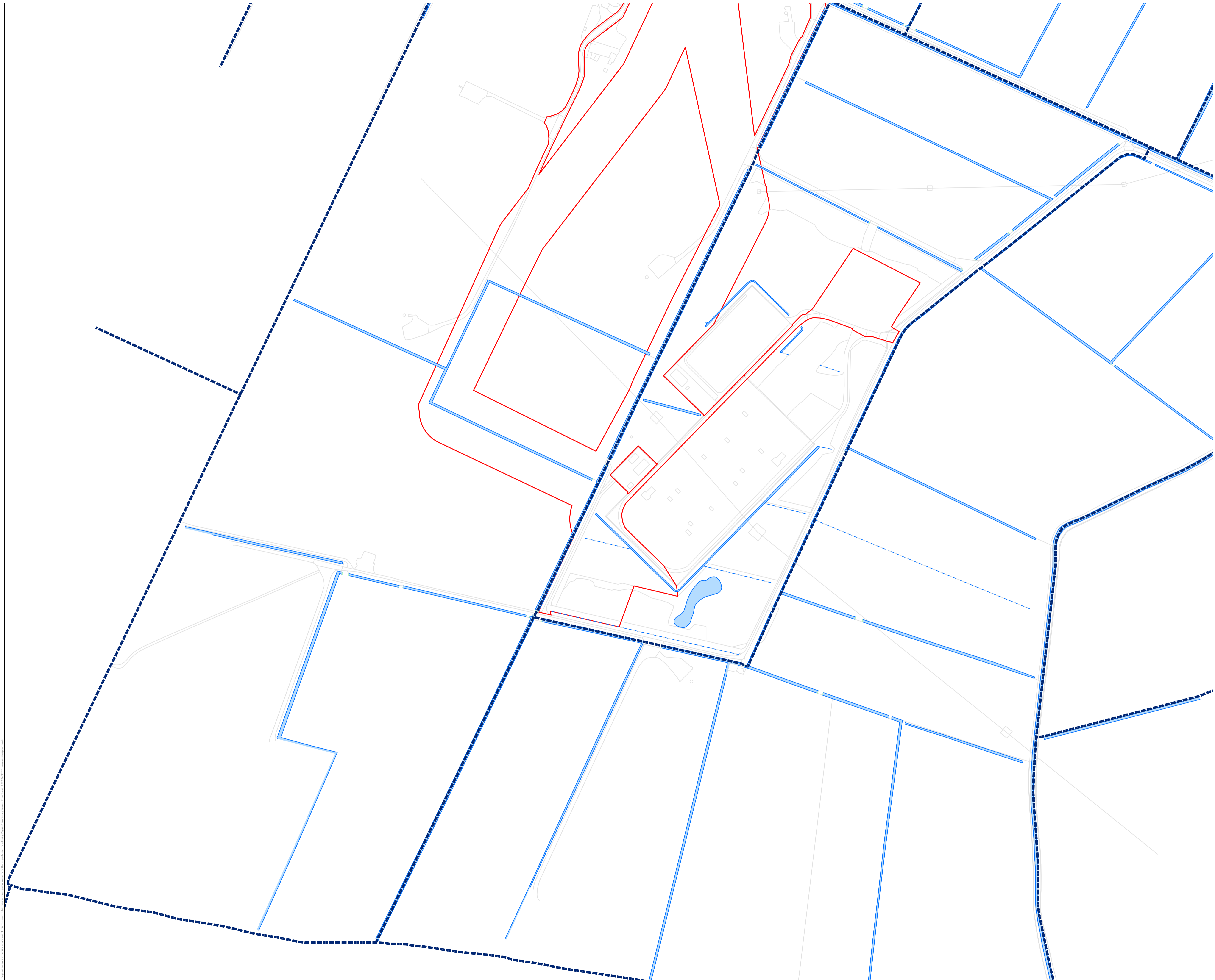
WATER BODIES IN A RIVER BASIN MANAGEMENT PLAN

DATE	SCALE	SHEET	REVISION
19/06/2023	1:2,500@A1	12	C

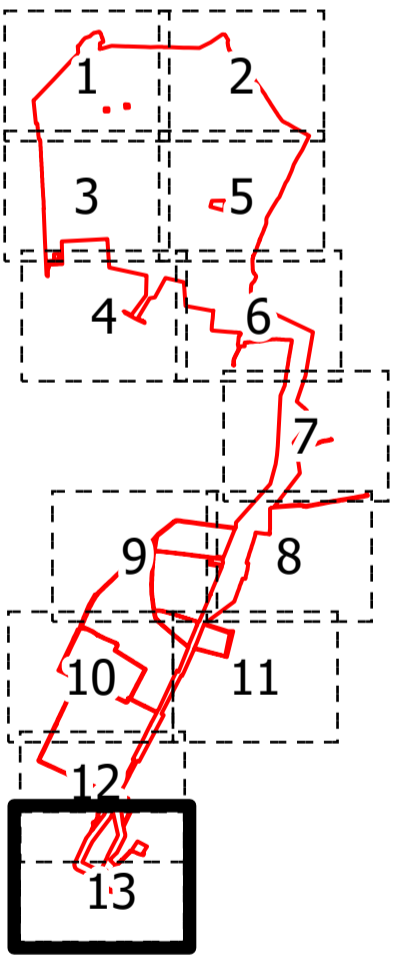
DRAWING NUMBER: P20-2370_63



Copyright © Pegasus Property Services Ltd. All rights reserved. This drawing is the property of Pegasus Property Services Ltd. and is not to be used, reproduced, or distributed without the prior written consent of Pegasus Property Services Ltd.



- KEY**
- Order Limits
 - OS Mastermap - Watercourse
 - OS Mastermap - Culvert
 - OS Mastermap - Drain
 - BSIDB Watercourse



NOTES:
 REVISIONS:

DCO Document Reference: 2.5
 APFP Regulation: 5(2)(i)

WATER BODIES IN A RIVER BASIN MANAGEMENT PLAN

DATE	SCALE	SHEET	REVISION
19/06/2023	1:2,500@A1	13	C

DRAWING NUMBER
 P20-2370_63



Copyright © Pegasus Property Services Ltd. All rights reserved. No part of this publication may be reproduced, stored in a retrieval system, or transmitted, in any form or by any means, without the prior written permission of Pegasus Property Services Ltd.